

87°49'30"E

87°50'0"E

87°50'30"E

87°51'0"E

JHINGUTI

AMAR

NATUNGRAM

BIDCHHALA

SARAIKAR

NABABHAT



MAP NO. 26

MOUZA:- GODA

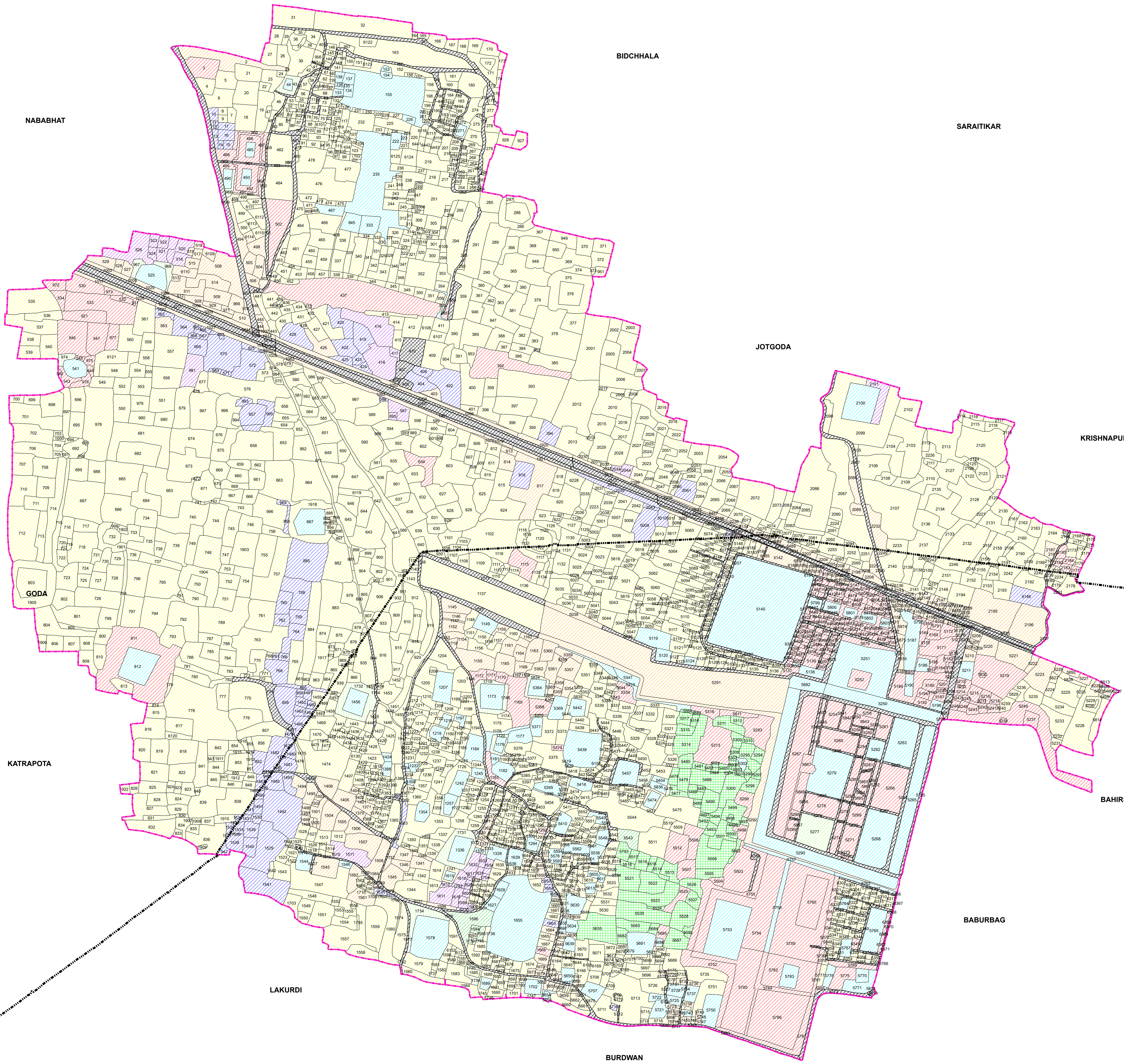
J.L. NO.:- 41

LEGEND

- Municipal Boundary
- Mouza Boundary
- R.S. Plot Boundary

LAND USE ZONE

- RESIDENTIAL
- MIXED USE
- COMMERCIAL
- INDUSTRIAL
- PUBLIC & SEMI-PUBLIC
- RECREATIONAL
- TRANSPORTATION
- AGRICULTURE
- WATER BODIES
- RIVERFRONT
- S-2
- S-3



JOTGODA

KRISHNAPUR

BAHIRSARBAMANGALA

BABURBAG

BURDWAN

BURDWAN

BIRUTIKRI

LAKURDI

KATRAPOTA

GODA

23°16'0"N

23°15'30"N

23°15'0"N

23°16'0"N

23°15'30"N


23°15'0"N

87°49'30"E

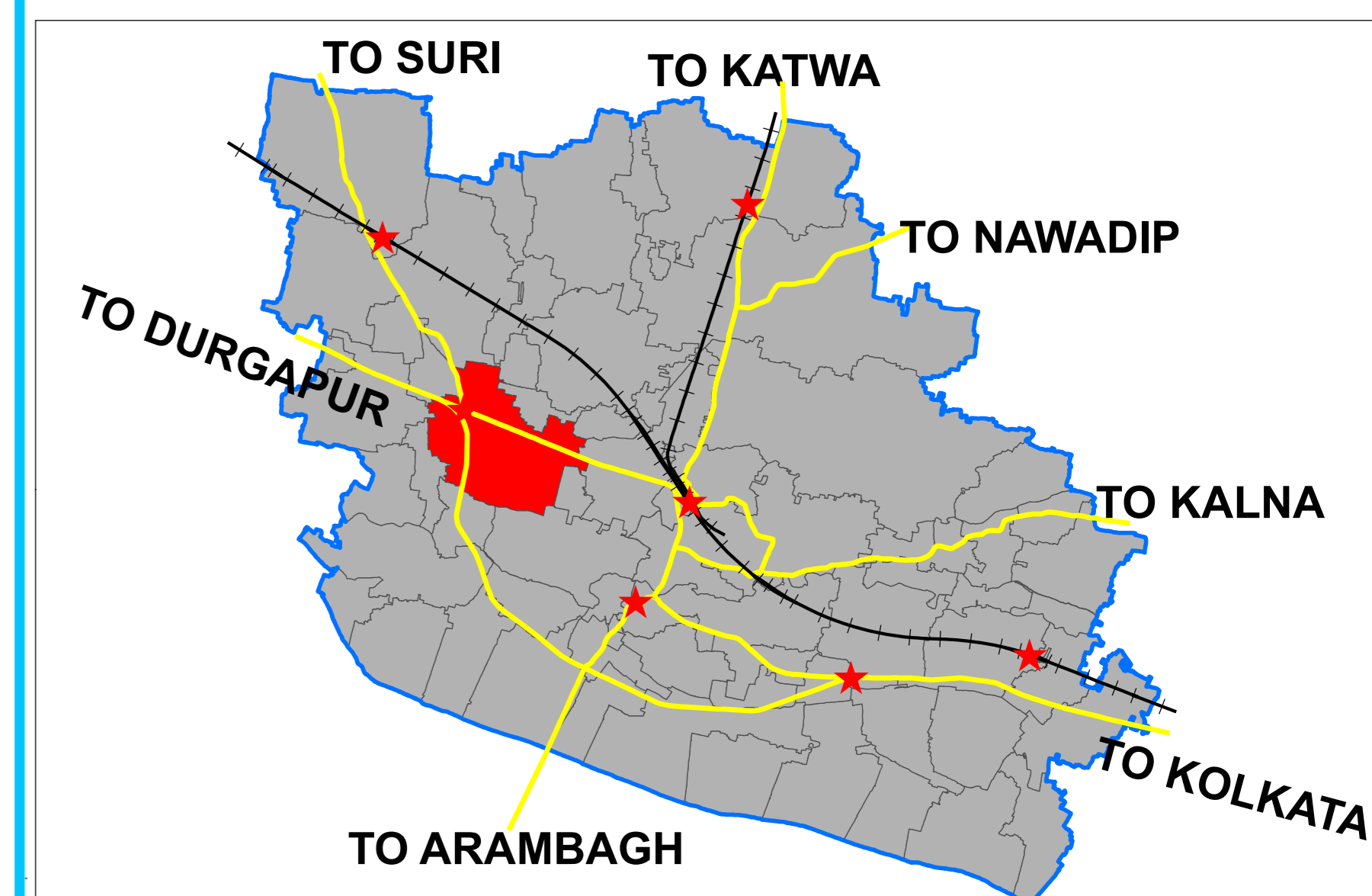

87°50'0"E

87°50'30"E

87°51'0"E



SCALE = 1:3,960



KEY PLAN